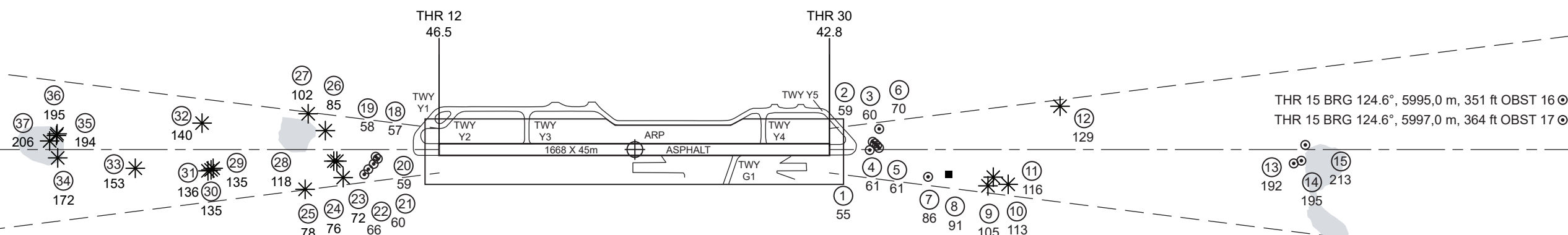
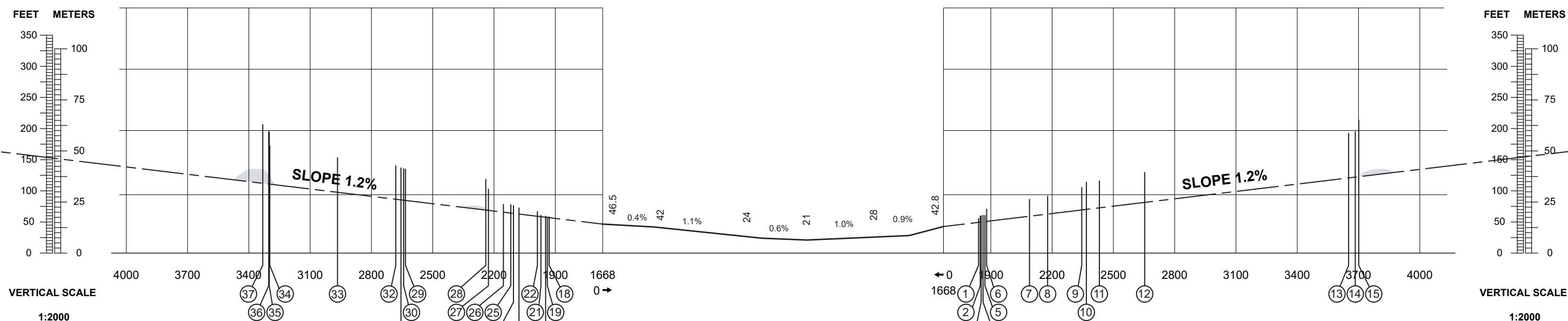



from TWY Y1	RWY 12	DECLARED DISTANCES	RWY 30	from TWY Y5
1779	1668	TAKE-OFF RUN AVAILABLE	1668	1779
1779	1668	TAKE-OFF DISTANCE AVAILABLE	1668	1779
1779	1668	ACCELERATE STOP DISTANCE AVAILABLE	1668	1779
	1668	LANDING DISTANCE AVAILABLE	1668	



LEGEND	
IDENTIFICATION NUMBER	①
POLE, TOWER, SPIRE, ANTENNA, ETC.	⊙
TREE OR SHRUB	✱
BUILDING OR LARGE STRUCTURE	■
TERRAIN PENETRATING OBSTACLE PLANE	

ORDER OF ACCURACY
HORIZONTAL 5 m
VERTICAL 1 ft